




Project Gallery

Diversity in Socioecological Niches in the Andes (DISENIA): an isotope-based project

Ramiro Barberena^{1,*} , Augusto Tessone², Petrus J. le Roux³, Gustavo Lucero⁴, Carina Llano⁵, Celeste T. Samec², M. Fernanda Quintana⁶, Claudia Mallea⁷, Alejandra Gasco¹, Daniela Guevara⁸, Paula Novellino⁸, Julie Luyt⁹, Judith Sealy⁹ & Víctor A. Durán¹

¹ Laboratorio de Paleocología Humana, Instituto Interdisciplinario de Ciencias Básicas (ICB), Consejo Nacional de Investigaciones Científicas y Técnicas (CONICET), Universidad Nacional de Cuyo, Mendoza, Argentina

² Instituto de Geocronología y Geología Isotópica, Universidad de Buenos Aires, CONICET, Argentina

³ Department of Geological Sciences, University of Cape Town, South Africa

⁴ Departamento de Antropología, Universidad Católica de Temuco, Chile

⁵ CONICET, Facultad de Ciencias Aplicadas a la Industria, Universidad Nacional de Cuyo, Mendoza, Argentina

⁶ Facultad de Filosofía y Letras, Universidad Nacional de Cuyo, Mendoza, Argentina

⁷ Instituto de Investigaciones Arqueológicas y Museo “Prof. Mariano Gambier” (FFHA-UNSJ), San Juan, Argentina

⁸ CONICET, Museo de Ciencias Naturales y Antropológicas J.C. Moyano, Mendoza, Argentina

⁹ Department of Archaeology, University of Cape Town, South Africa

* Author for correspondence ✉ rbarberena@mendoza-conicet.gob.ar & ramidus28@gmail.com

This new project studies the diversity of socioecological niches across the agropastoral transition in the Andes, utilising a multi-isotope approach to track human territories and allocate subsistence tasks. During the agropastoral period, we discriminate different diachronic niches with varying extents of maize farming and altitudinal mobility.

Keywords: Andes, highlands, strontium isoscape, isotopic niches, agropastoral societies

Introduction and objectives

The development of human socioecological niches comprises ecological, economic and institutional factors operating at various spatial and organisational scales (Descheemaeker *et al.* 2019). World highlands and their surroundings offer unique constraints and opportunities for the spatial allocation of human activities (Rademaker *et al.* 2014), particularly when multiple economic strategies coexist.

Our study area comprises the longitudinal valleys of Uspallata, Calingasta and Iglesia (Mendoza and San Juan Provinces, Argentina), making up a biogeographic corridor flanked by the towering mountain ranges of Precordillera (east) and the Andes (west), with striking topographical and ecological variation (29°–32°S; [Figures 1 & 2](#); see video in the online supplementary material (OSM)). During the last approximately 3000 years, the southern Andes were characterised by a diverse array of socioecological niches variously combining hunting,

Received: 29 August 2022; Revised: 25 November 2022; Accepted: 23 February 2023

© The Author(s), 2023. Published by Cambridge University Press on behalf of Antiquity Publications Ltd. This is an Open Access article, distributed under the terms of the Creative Commons Attribution licence (<https://creativecommons.org/licenses/by/4.0/>), which permits unrestricted re-use, distribution, and reproduction in any medium, provided the original work is properly cited.



Figure 1. Study area, samples for bioavailable strontium and studied sites (credit: G. Lucero).




Figure 2. Study area: a) Precordillera in Uspallata; b) Uspallata Valley; c) Iglesia Valley; d) Angualasto site; e) Calingasta Valley (credit: R. Barberena).

gathering, horticulture, intensive agriculture, and camelid pastoralism, setting the stage for multiple forms of landscape use and social interaction (Gambier 2000; Durán *et al.* 2018).

The project, *Diversity in Socioecological Niches in the Andes* (DISENIA), seeks to study the spatio-temporal diversity of human strategies of niche construction in the vertical worlds of the southern Andes. Our approach combines ‘dietary’ ($^{13}\text{C}/^{12}\text{C}$, $^{15}\text{N}/^{14}\text{N}$) and ‘spatial’ ($^{87}\text{Sr}/^{86}\text{Sr}$) isotope systems. While the former allow reconstruction of the economic dimension of niche, strontium reveals the geographic signatures associated with hunting, gathering

and agropastoral activities, the configuration of human territories, and migration. In combination with studies of human palaeoecology, landscape change and settlement patterns, we seek to understand the evolution of socioecological niches across the agropastoral transition—a period of increased diversity. This can then be compared with similar trajectories worldwide (Boivin *et al.* 2016).

The southern Andean valleys: landscape and bioarchaeology

These longitudinal valleys are placed near the southern frontier of the expansion of agropastoral economies between 29° and 32°S (Figure 2) and have a remarkable bioarchaeological record, with cemeteries spanning the last 3000 years. Our research began by building a trans-Andean isoscape of bioavailable strontium and producing the first results for human remains from Uspallata, identifying locals and migrants—at Potrero Las Colonias—possibly coming from regions to the north (Barberena *et al.* 2020, 2021).

As a case study illustrating our methodological strategy, we discuss the sites Túmulo I and Túmulo II (1890–1900m asl), displaying local $^{87}\text{Sr}/^{86}\text{Sr}$ signatures, as a tool to explore the diversity of isotopic niches within the valleys. This is compared with migrants from Potrero Las Colonias (1850m asl). These sites lie within 5km of each other in the Uspallata Valley bottom and were excavated in the 1930s by Carlos Rusconi (Figure 3). Túmulo II is a multiple burial containing 10 individuals dated to *c.* AD 700–1000. Túmulo I contains 28 individuals dated between AD 1020 and 1190, and Potrero Las Colonias has an MNI (minimum number of individuals) of 119 and is dated between AD 1290 and 1420 (Rusconi 1961; Da Peña Aldao *et al.* 2016; Barberena *et al.* 2020).

An isotopic approach to human organisational variation in a land of hunters, herders and farmers

Four bone samples from Túmulo I and fourteen bone and teeth samples from Túmulo II overlap with the local bioavailable strontium range and are identified as locals. While both sites are within the local $^{87}\text{Sr}/^{86}\text{Sr}$ range, they do not overlap, since Túmulo I (0.70937 ± 0.0001) shows more radiogenic values than Túmulo II (0.7089 ± 0.0002) (Figure 4).

These sites also differ in $\delta^{13}\text{C}_{\text{apatite}}$ —a proxy of total diet. Túmulo I presents an average C_4 input of 29 per cent and Túmulo II of 55 per cent. Bayesian modelling of the isotopic niches of $\delta^{13}\text{C}_{\text{apatite}}$ and $^{87}\text{Sr}/^{86}\text{Sr}$ produced with Stable Isotope Bayesian Ellipses (SIBER; Jackson *et al.* 2011) shows wide spacing between the ellipses for Túmulo I, II and the migrants (Figure 5).

By applying our isoscape, we reconstruct different catchment areas for the resources consumed, since the individuals from Túmulo I utilised more often the highlands of Precordillera to the east of Uspallata, while those from Túmulo II are largely allocated to the valley bottom (Figure 6). Building on this, we suggest that Túmulo I and II represent different—and possibly coexisting—niches and strategies of landscape use within the valleys during AD 700–1200. While these groups were mobile, their daily ranges would not have included regions beyond the valleys/Precordillera scale. The individuals from Túmulo I occupied a




Fig. 82 — Reconstrucción de los túmulos I y II antes de haber quedado cubiertos por el polco meteórico de varios siglos. Potrero “El Canal”, Uspallata.

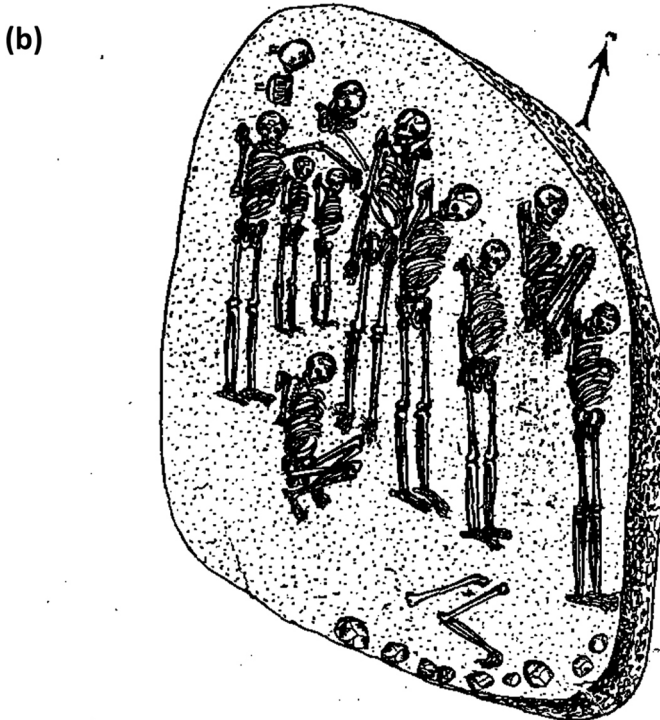


Fig. 75 — Posición de los esqueletos hallados en el túmulo II de El Canal de Uspallata. El nº 1 equivale al nº 242 Ant. de la colec. del Museo de Mendoza; nº 2 - 239; nº 3 - 243; nº 4 - 238; nº 5 - 241; nº 6 - 240; nº 7 - 236; nº 8 - 237; nº 9 - 244; nº 10 - 236. Todos los esqueletos estaban orientados con la cabeza hacia el Este.

Figure 3. Burials in Uspallata: a) reconstruction of sites Túmulo I and II; b) plan view of Túmulo II (Rusconi 1961: 363 & 387).

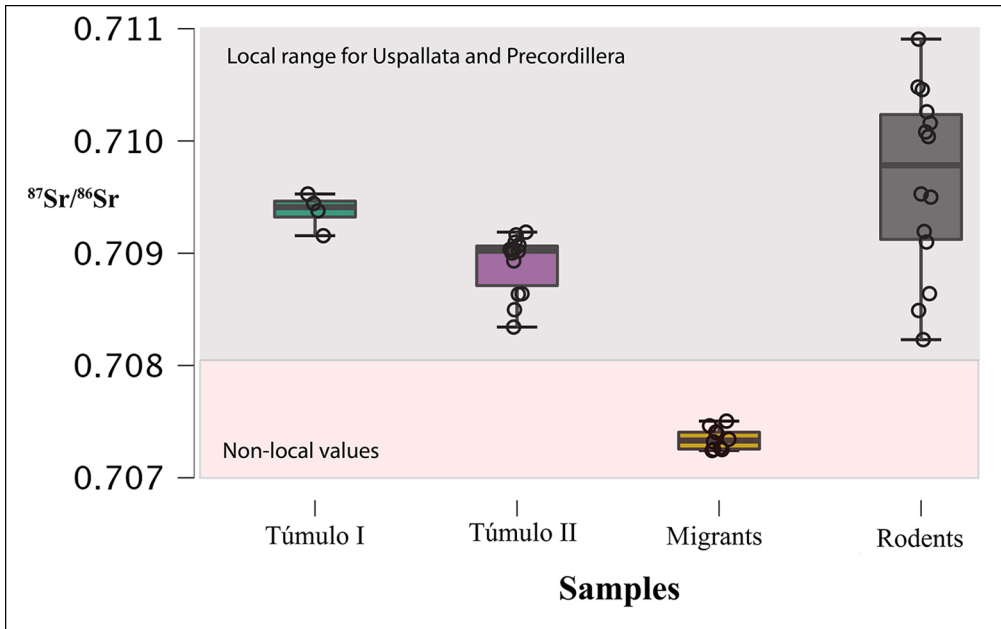


Figure 4. $^{87}\text{Sr}/^{86}\text{Sr}$ values for rodents, locals (Túmulo I, II) and migrants (Potrero Las Colonias) (credit: R. Barberena).

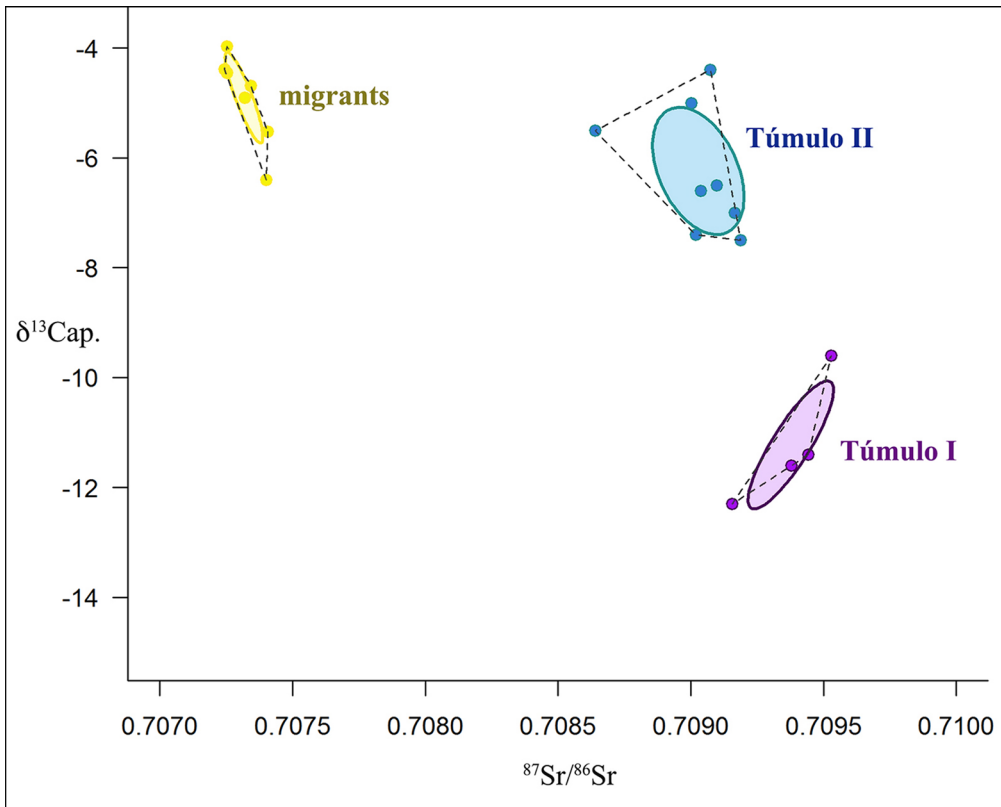


Figure 5. Isotopic space and niche of Túmulo I ($n = 4$), II ($n = 8$) and Potrero Las Colonias ($n = 7$) (credit: A. Tessone).

© The Author(s), 2023. Published by Cambridge University Press on behalf of Antiquity Publications Ltd.

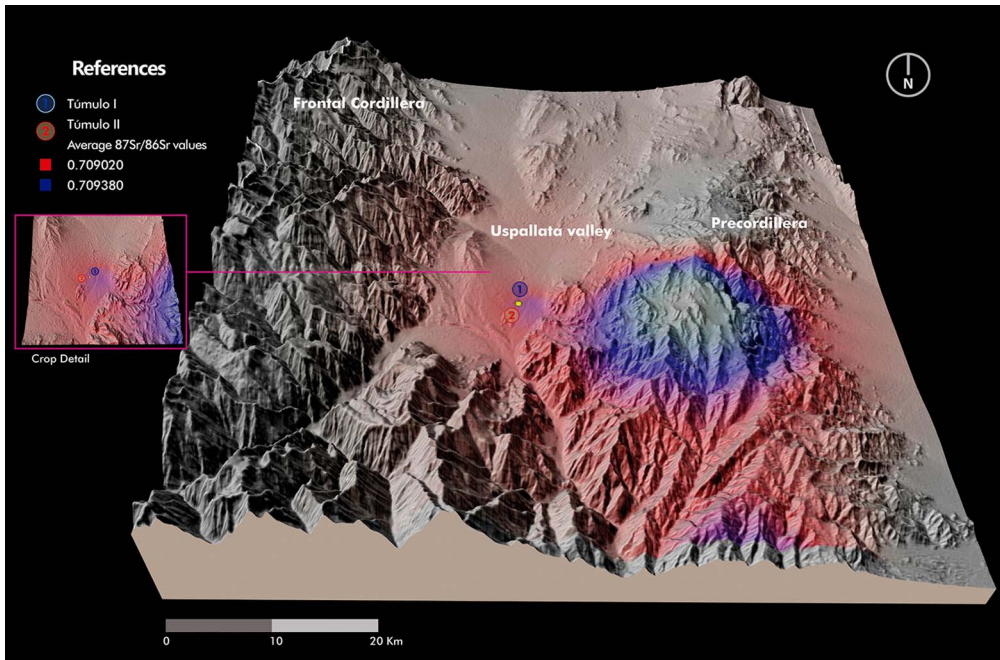


Figure 6. Ranges of mobility for locals (Túmulo I and II), as reconstructed from the isoscape (credit: G. Lucero).

niche biased towards a highland- C_3 ecosystem (e.g. guanacos, seeds from wild plants such as *Prosopis*), while also yielding $^{87}\text{Sr}/^{86}\text{Sr}$ values closer to Precordillera. In turn, Túmulo II occupies a niche situated in the valley bottom with a higher C_4 input—likely derived from both maize and wild C_4 plants. Since the highlands would be covered by snow during winter (Figure 1b), we suggest that these differences are partly produced by different strategies of seasonal mobility. The *highland- C_3 niche* would have implied significant vertical mobility, with prolonged summer occupations of the highlands reaching approximately 3000m asl, whether for hunting, camelid herding, or combinations thereof (Durán *et al.* 2018). In comparison, the *valley bottom- C_3/C_4 niche* would have implied more restricted vertical mobility, with longer stays in the lowlands, compatible with more intensive maize farming (Figure 6). Finally, while the geographic source of the non-local individuals from Potrero Las Colonias is still unknown (Barberena *et al.* 2020), their emphasis on C_4 farming and homogeneous $^{87}\text{Sr}/^{86}\text{Sr}$ values suggests reduced mobility in comparison with the locals from Túmulo I and II.

Future research

This preliminary study illustrates the potential of a multi-isotope approach to study socioecological niches in the southern Andean corridor valleys. This research framework will be developed by: (a) expanding the regional isotope ecology; and (b) characterising the spatial and altitudinal allocation of hunting, herding and farming activities by isotopically analysing camelid and plant remains. In addition, we will (c) study the dietary and geographic stability

of human life histories at the level of individuals, groups and communities, assessing the patterns of permanent or long-term migration as a dimension of kinship organisation and social interaction. We aim at understanding the socioecological processes producing niche diversity during the agropastoral transition in the vertical worlds of the southern Andes.

Acknowledgements

We thank Claudia Herrera (Guaytamari) and Graciela Coz (Llahue Xumec), representatives of the Huarpe communities of Uspallata; Guillermo Campos (Museo de Ciencias Naturales y Antropológicas J.C. Moyano); and Horacio Chiavazza (Director of Museums and Cultural Heritage, Mendoza). Ignacio Erdozain filmed the drone video included as online supplementary material. We acknowledge the insightful input from the two anonymous reviewers.

Funding statement

This research is funded by the National Geographic Society (grant no. NGS-92679R-22), the Wenner-Gren Foundation (grant no. 2368532037), the Universidad Nacional de Cuyo (M042-T1) and the CONICET (Argentina).

Supplementary materials

To view supplementary material for this article, please visit <https://doi.org/10.15184/aqy.2023.47>.

References

- BARBERENA, R. *et al.* 2020. Multi-isotopic and morphometric evidence for the migration of farmers leading up to the Inka conquest of the southern Andes. *Scientific Reports* 10: 21171. <https://doi.org/10.1038/s41598-020-78013-x>
- 2021. Bioavailable strontium, human paleogeography, and migrations in the southern Andes: a machine learning and GIS approach. *Frontiers in Ecology and Evolution* 9: 584325. <https://doi.org/10.3389/fevo.2021.584325>
- BOIVIN, N.L. *et al.* 2016. Ecological consequences of human niche construction: examining long-term anthropogenic shaping of global species distributions. *Proceedings of the National Academy of Sciences of the USA* 113: 6388–96. <https://doi.org/10.1073/pnas.1525200113>
- DA PEÑA ALDAO, G., P. NOVELLINO & C. FRIGOLÉ. 2016. Caracterización del Túmulo II (Uspallata, Mendoza): actualización del análisis del contexto funerario. *Comechingonia* 20: 21–49.
- DESCHAEEMAEKER, K. *et al.* 2019. Which options fit best? Operationalizing the socio-ecological niche concept. *Experimental Agriculture* 55: 169–90. <https://doi.org/10.1017/S001447971600048X>
- DURÁN, V.A. *et al.* 2018. ‘To and fro’ the southern Andean highlands (Argentina and Chile): archaeometric insights on geographic vectors of mobility. *Journal of Archaeological Science: Reports* 18: 668–78. <https://doi.org/10.1016/j.jasrep.2017.05.047>
- GAMBIER, M. 2000. *Prehistoria de San Juan*. San Juan: Ansilta.
- JACKSON, A.L., R. INGER, A.C. PARNELL & S. BEARHOP. 2011. Comparing isotopic niche widths among and within communities: SIBER - Stable Isotope Bayesian Ellipses in R. *Journal of Animal Ecology* 80: 595–602. <https://doi.org/10.1111/j.1365-2656.2011.01806.x>
- RADEMAKER, K. *et al.* 2014. Paleoindian settlement of the high-altitude Peruvian Andes. *Science* 346: 466–69. <https://doi.org/10.1126/science.1258260>
- RUSCONI, C. 1961. *Poblaciones Pre y Posthispanicas de Mendoza. Volumen I: etnografía*. Mendoza: Provincia de Mendoza.